




**MAP 2**  
**Six Mile West**

**Tagish**  
**Local Advisory Council**  
**Civic Address Map**

-  Roads
-  76 Lots with Civic Address
-  First Nation Settlement Lands

