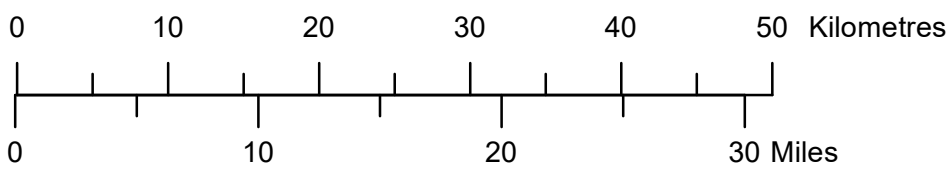


First Nation of Na-Cho Nyäk Dun
Traditional Territory
and R-Blocks

SCALE 1:500,000



NND Traditional Territory



NND Settlement Land



Category A

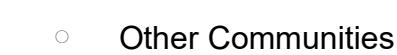


Category B


Parks/Protected Areas



Communities



Roads



Primary



Secondary



Tertiary/Trail

Notes

National Topographic Database (NTDB) compiled by Natural Resources Canada at 1:250,000. Reproduced under license from Her Majesty the Queen of Canada with the permission of Natural Resources Canada.

First Nation Settlement Lands obtained from Natural Resources Canada 1:30,000 maps, recomplied by Environment Yukon against 1:250,000 NTDB.

First Nation Traditional Territories captured from 1:500,000 Federal Land Claims maps, recomplied by Environment Yukon against 1:250,000 NTDB.

Protected areas boundaries compiled by Environment Yukon from First Nation Settlement Land Appendix B maps against 1:50,000 NTDB.

Shaded relief images derived from 30 metre digital elevation model compiled by Environment Yukon from 1:50,000 NTDB.

