





# COAL RIVER SPRINGS TERRITORIAL PARK

## Yukon

Scale 1:100,000



- |  |   |
|--|---|
|  Forest Cover         |  Park Boundary         |
|  Subalpine Vegetation |  5671 Elevation (feet) |

### NOTES

Coal River Springs Territorial Park is designated as an Ecological Reserve under the *Yukon Parks and Lands Certainty Act* (1990).

National Topographic Data Base (NTDB) compiled by Natural Resources Canada at 1:50,000. Reproduced under license from Her Majesty the Queen in Right of Canada, with permission of Natural Resources Canada.

Territorial Park data compiled by Environment Yukon from First Nation Final Agreement Appendix B maps against 1:50,000 NTDB.

Shaded relief images derived from 30 metre digital elevation data compiled by Environment Yukon from 1:50,000 NTDB.

February, 2007

